

AGENDA SUPPLEMENT (1)

Meeting: Eastern Area Planning Committee
Place: Wessex Room, Corn Exchange, Market Place, Devizes SN10
1HS
Date: Thursday 12 July 2018
Time: 3.00 pm

The Agenda for the above meeting was published on **4 July 2018**. Additional documents are now available and are attached to this Agenda Supplement.

Please direct any enquiries on this Agenda to Tara Shannon, of Democratic Services, County Hall, Bythesea Road, Trowbridge, direct line 01225 718352 or email tara.shannon@wiltshire.gov.uk

Press enquiries to Communications on direct lines (01225)713114/713115.

This Agenda and all the documents referred to within it are available on the Council's website at www.wiltshire.gov.uk

7 **Planning Applications (Pages 3 - 28)**

DATE OF PUBLICATION: 19 July 2018

This page is intentionally left blank

Eastern Area Planning Committee

12th July 2018

**7a) 18/04676/FUL Land rear of Perrys Cottage, 29 Andover Road, Ludgershall
Wiltshire, SP11 9LU Erection of a dwelling with access and parking (following
withdrawal of 18/01573/FUL)
Recommendation: Refuse**

Page 4



Site Location Plan



Aerial Photography
















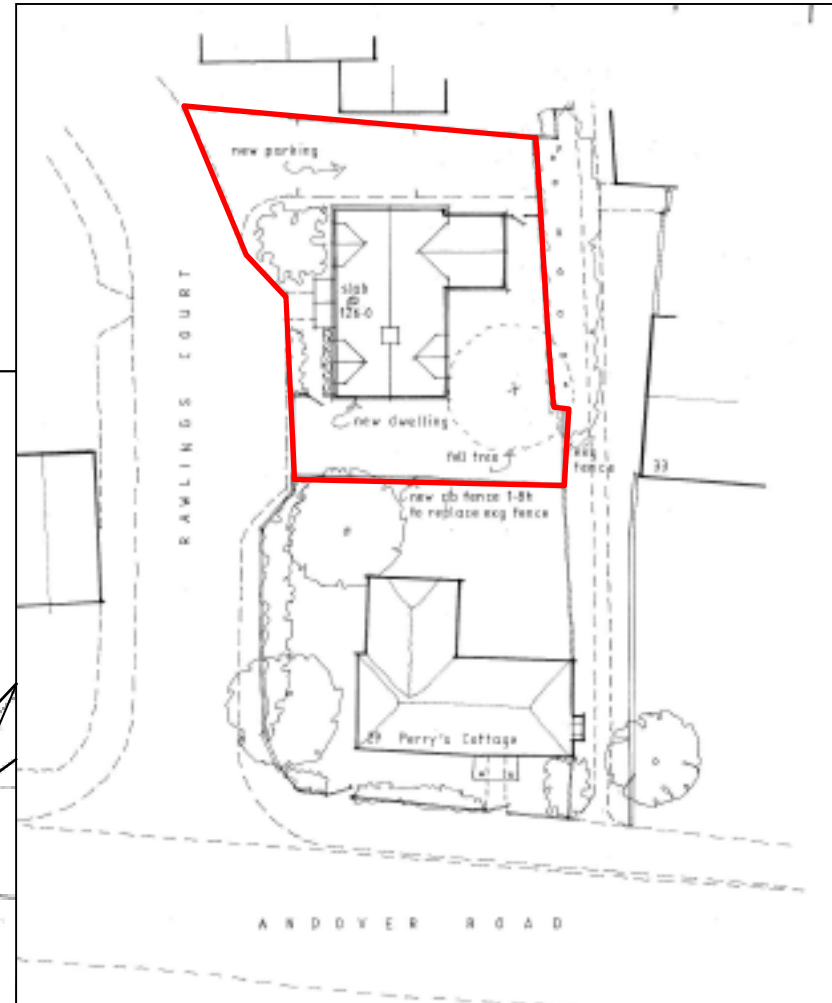








Block Plans





west elevation



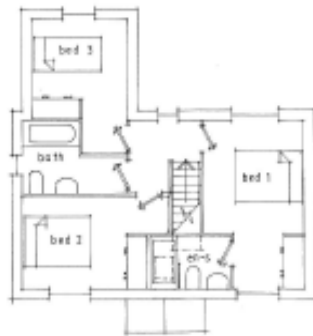
north elevation



east elevation



south elevation



first floor plan



ground floor plan SCALE 1:100

Proposals



street scene

7b) 18/03223/FUL Browfort Campus, Bath Road, Devizes, Wiltshire, SN10 2AP Erection of six age exclusive chalet bungalows with car parking
Recommendation: Approve with Conditions



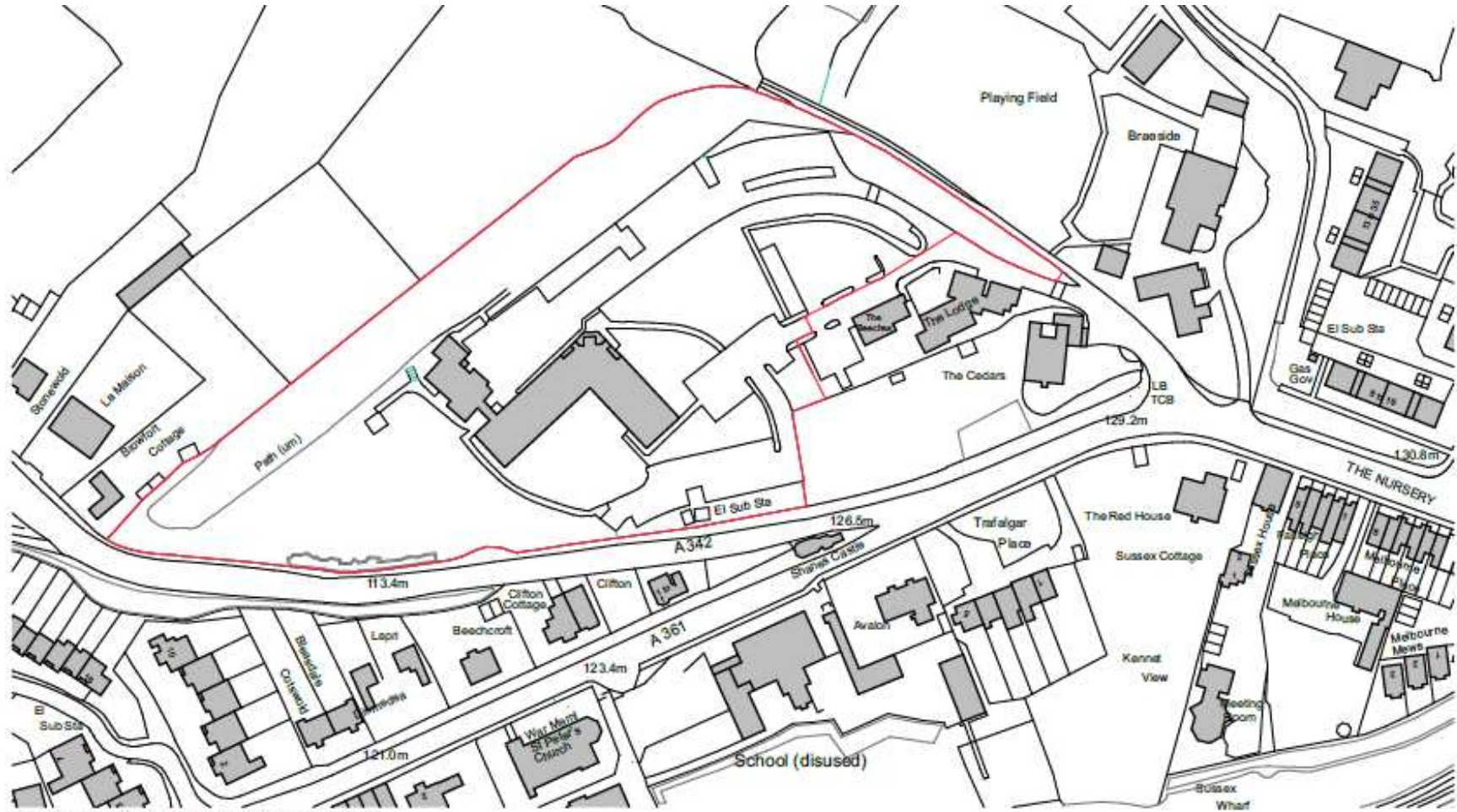
Site Location Plan



Aerial Photography



Site Location Plan



Ordnance Survey (c) Crown Copyright 2010. All rights reserved. License number 100020432

Proposed Site Plan



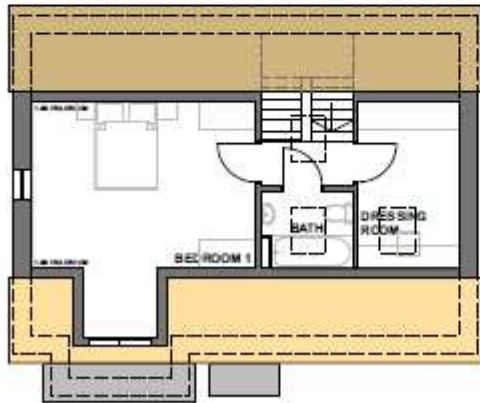
Proposed Elevations and Floor Plans

BUNGALOW TYPE

2B4P
PLOTS 1-6



GROUND FLOOR PLAN



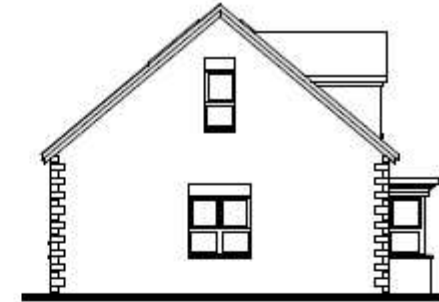
FIRST FLOOR PLAN



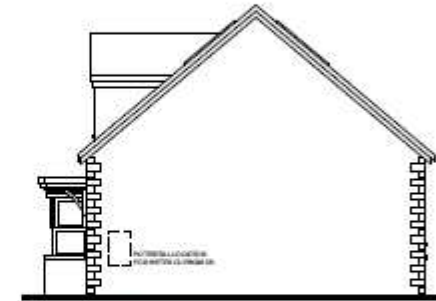
FRONT ELEVATION - BRICK - PLOTS 2,3,4&5



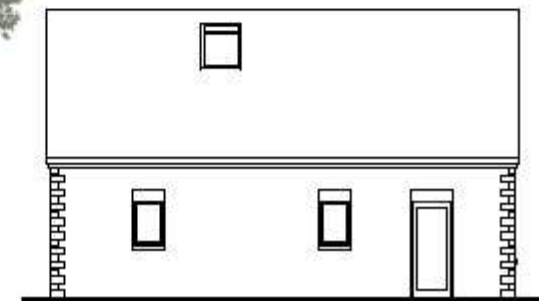
FRONT ELEVATION - RENDER - PLOTS 1 & 6



SIDE ELEVATION



SIDE ELEVATION



REAR ELEVATION

Proposed Site Plan



Aerial Photograph (2005)










2018. 4. 19 13:35



2018. 4. 19 13:37

Eastern Area Planning Committee

12th July 2018

This page is intentionally left blank